

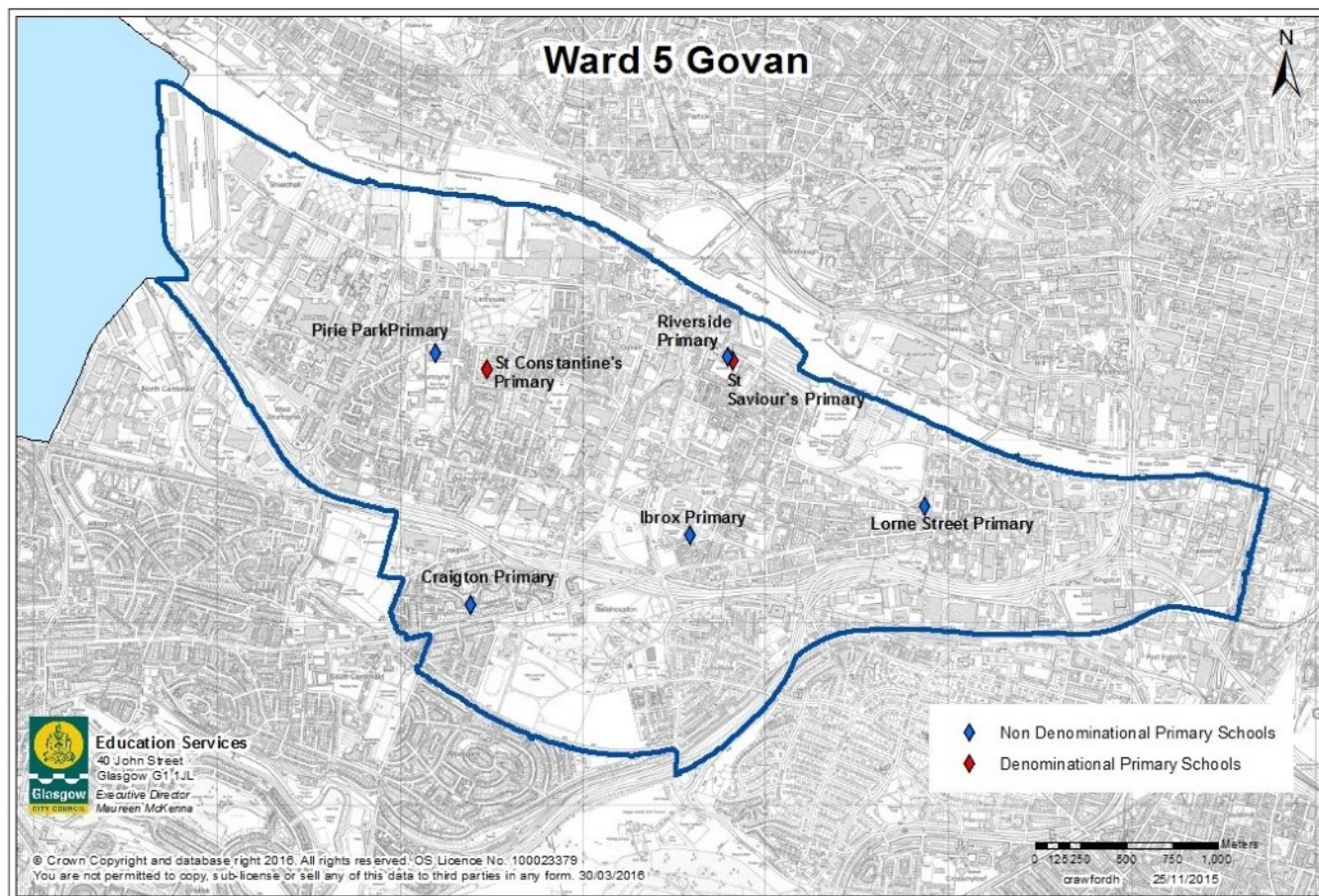
Glasgow City Council

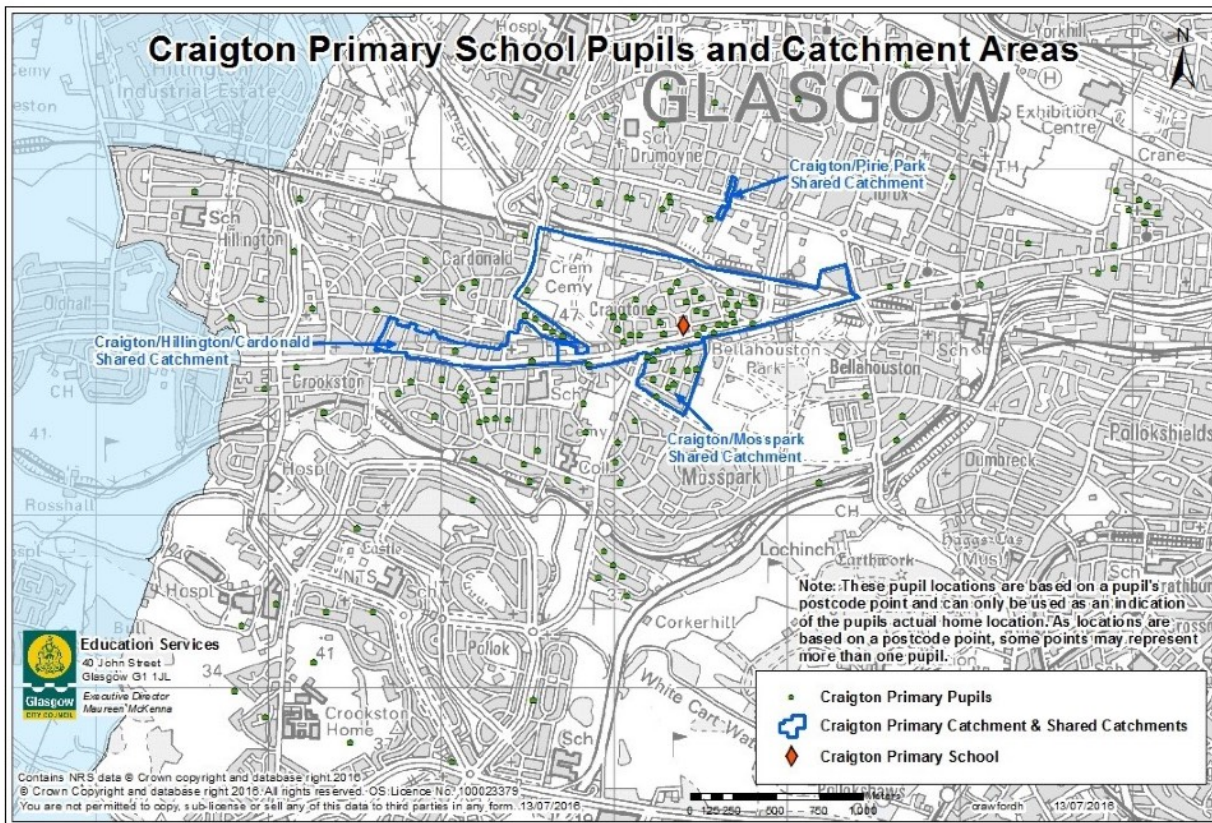
Education Services

Managing the Primary School Estate

A 10 Year Assessment of Supply & Demand

Ward 5 – Govan

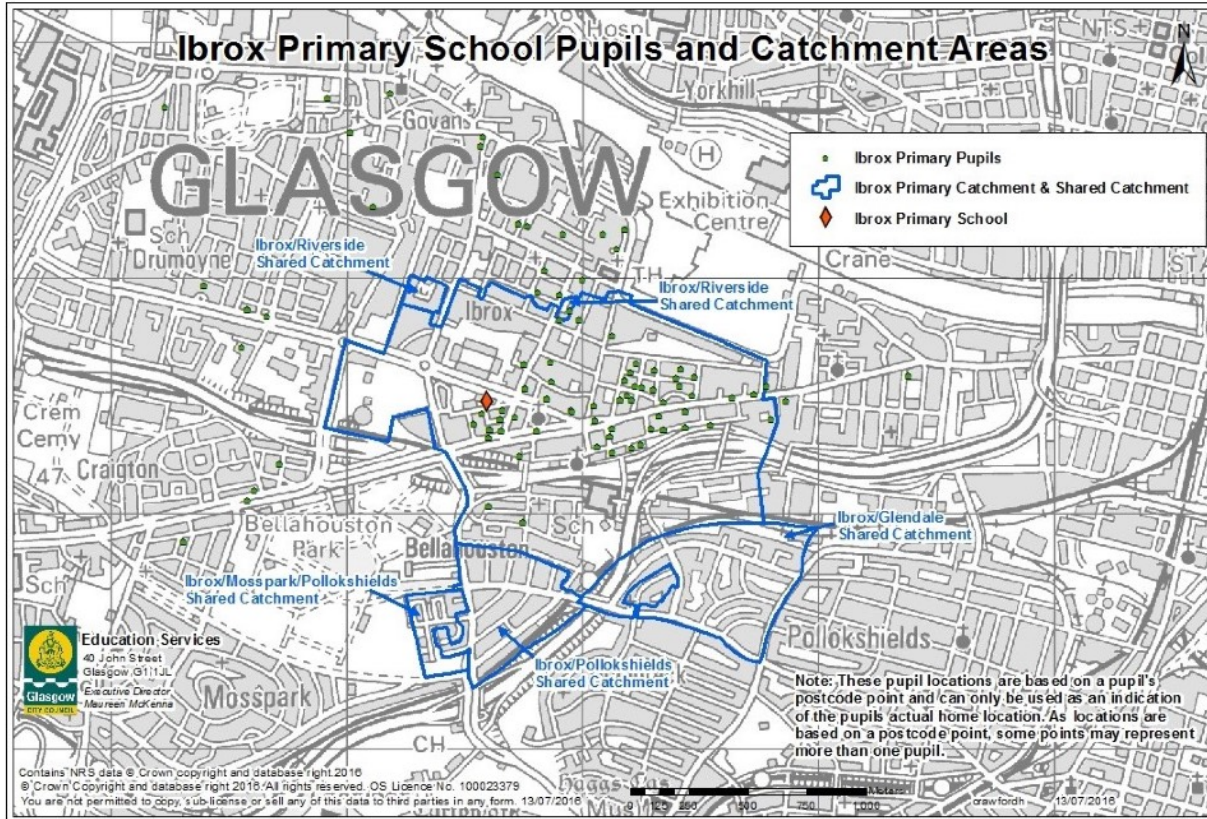




Craigton Primary School

Year of Construction:
1910

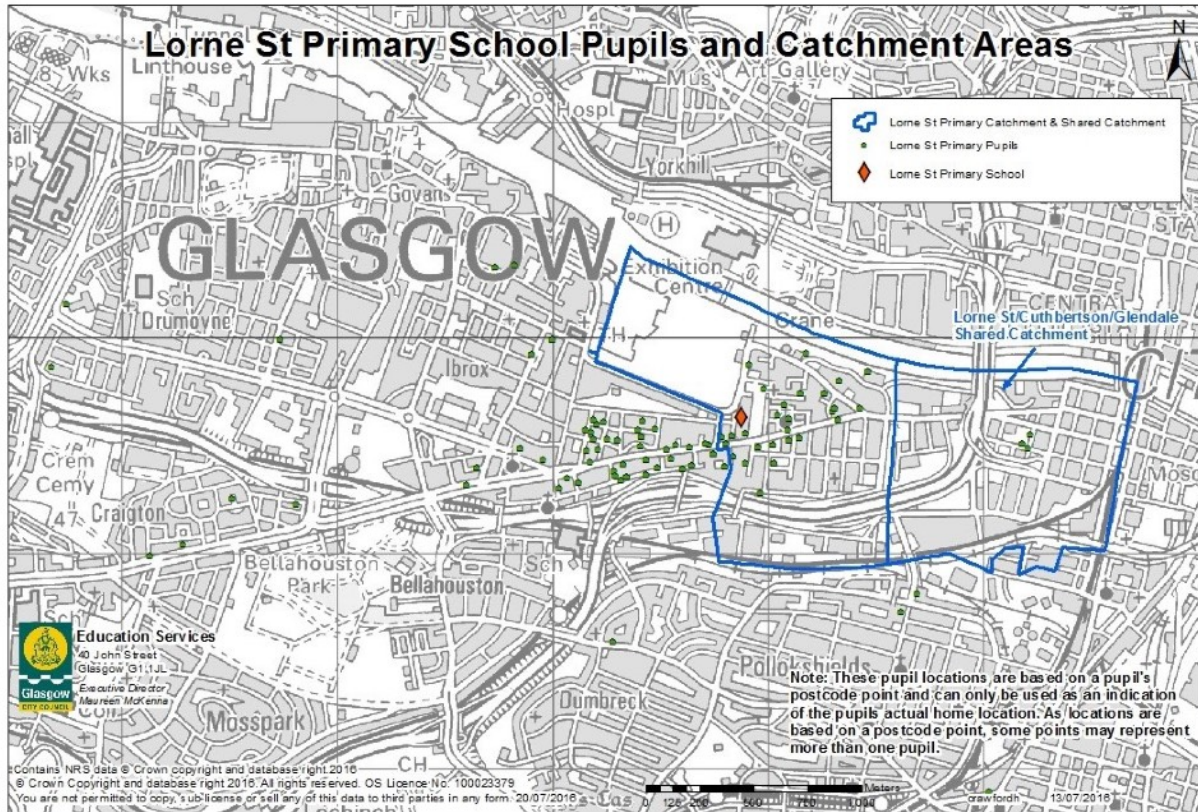
Refurbished under
4Rs in 2016.



Ibrox Primary School

**Year of Construction:
1906.**

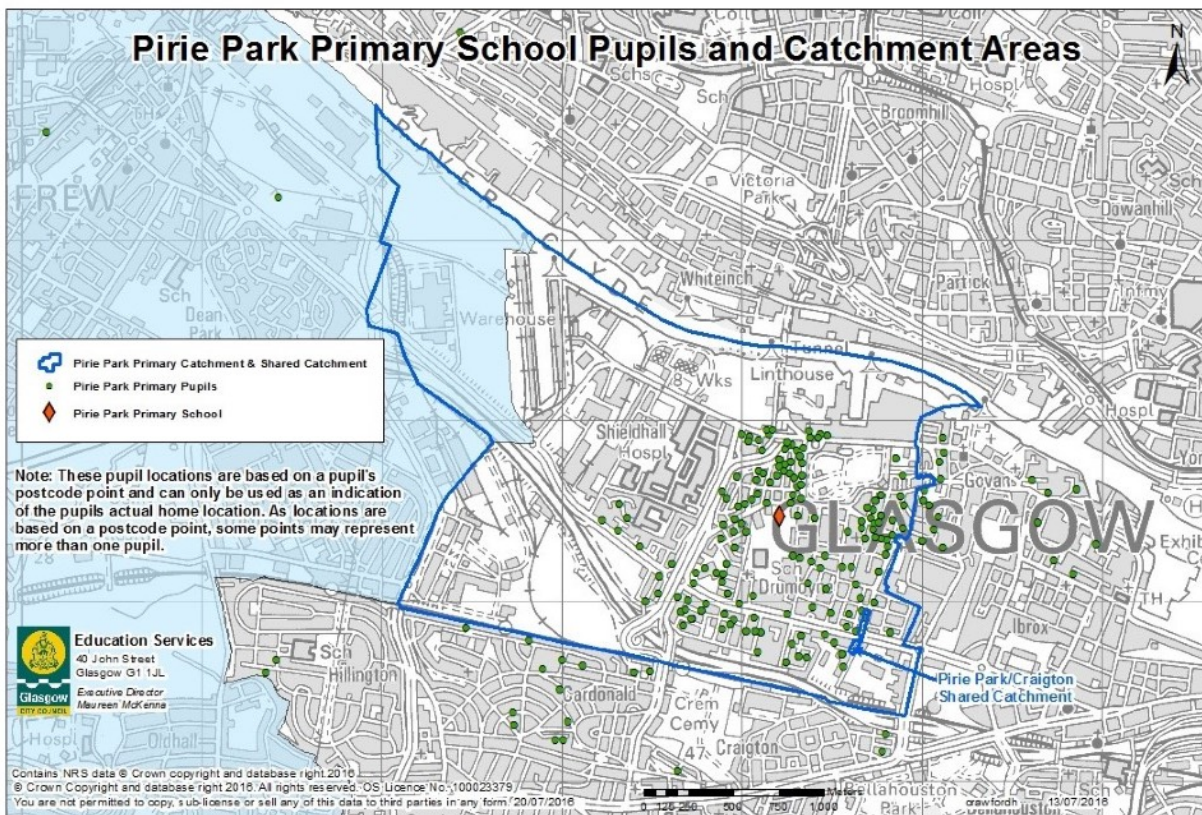
**Refurbished under
4Rs in 2015/16.**



Lorne Street Primary School

Year of Construction:
1898.

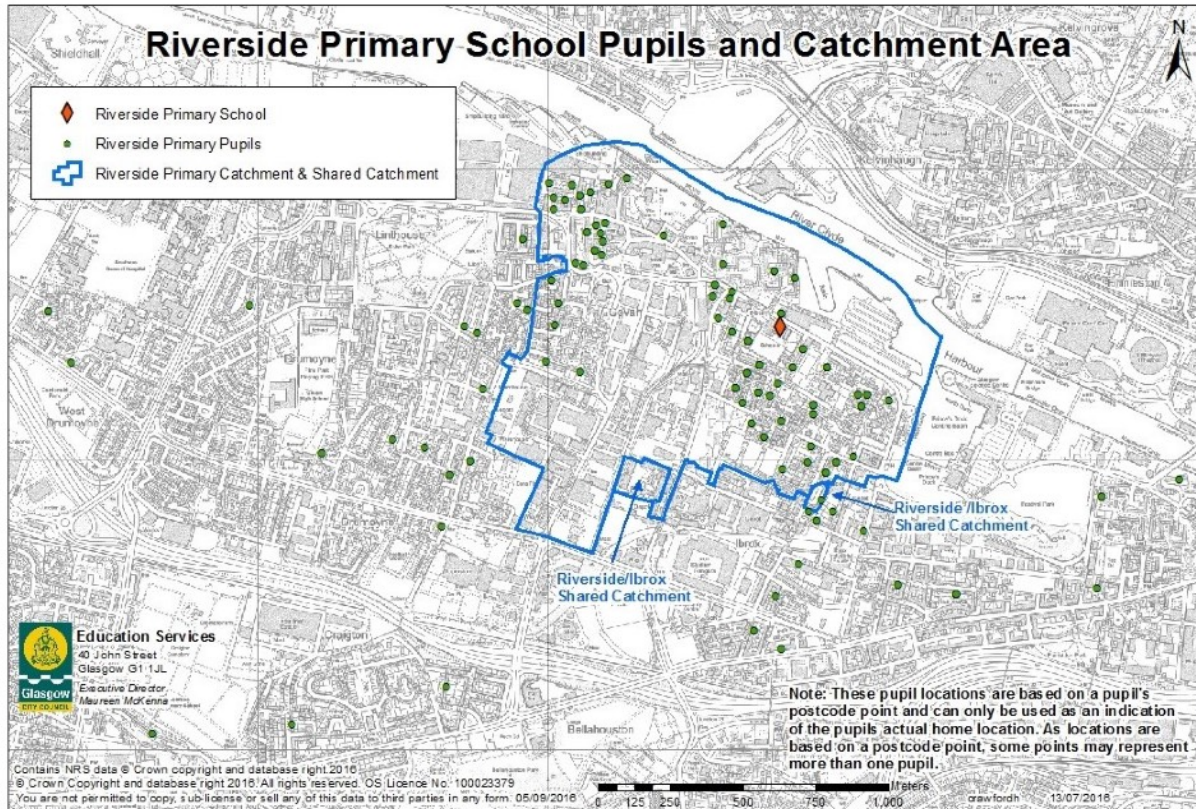
Refurbished under
4Rs in 2015/16.



Pirie Park Primary School

Year of Construction:
2010

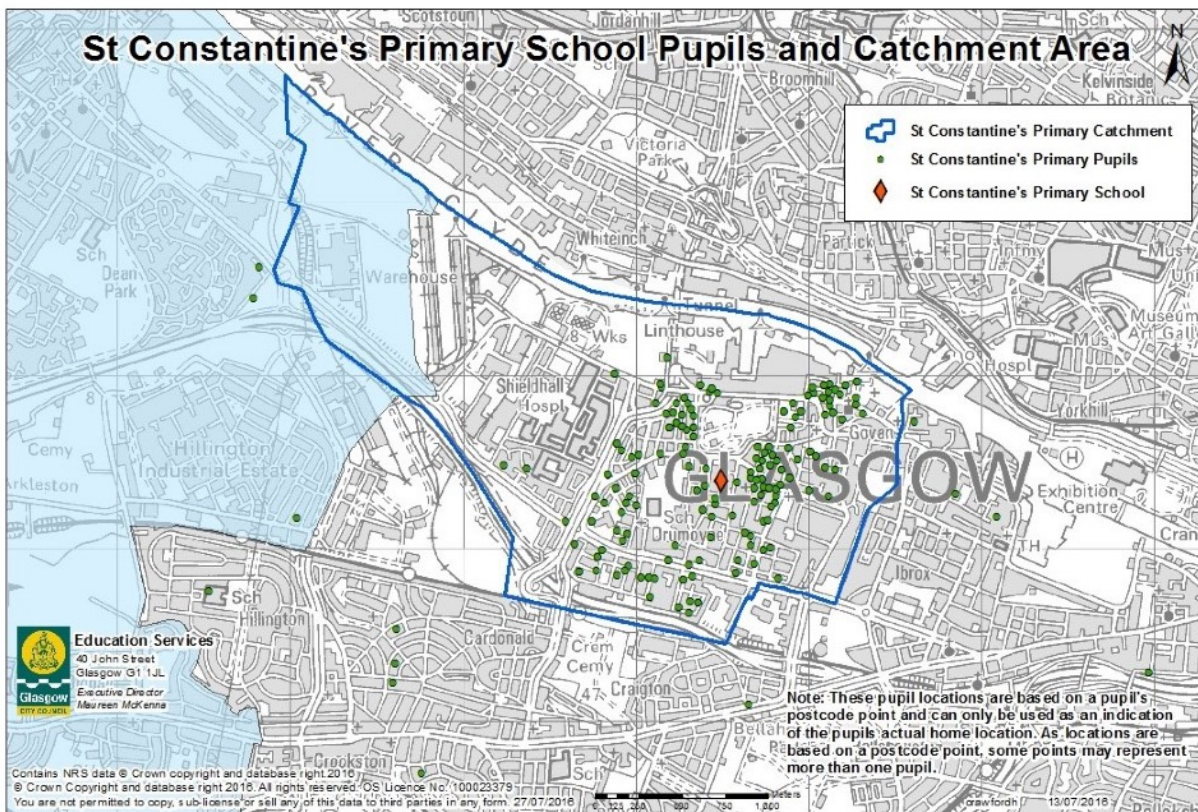
New build in 2010.



Riverside Primary School

Year of Construction:
2010

New build in 2010.



St Constantine's Primary School

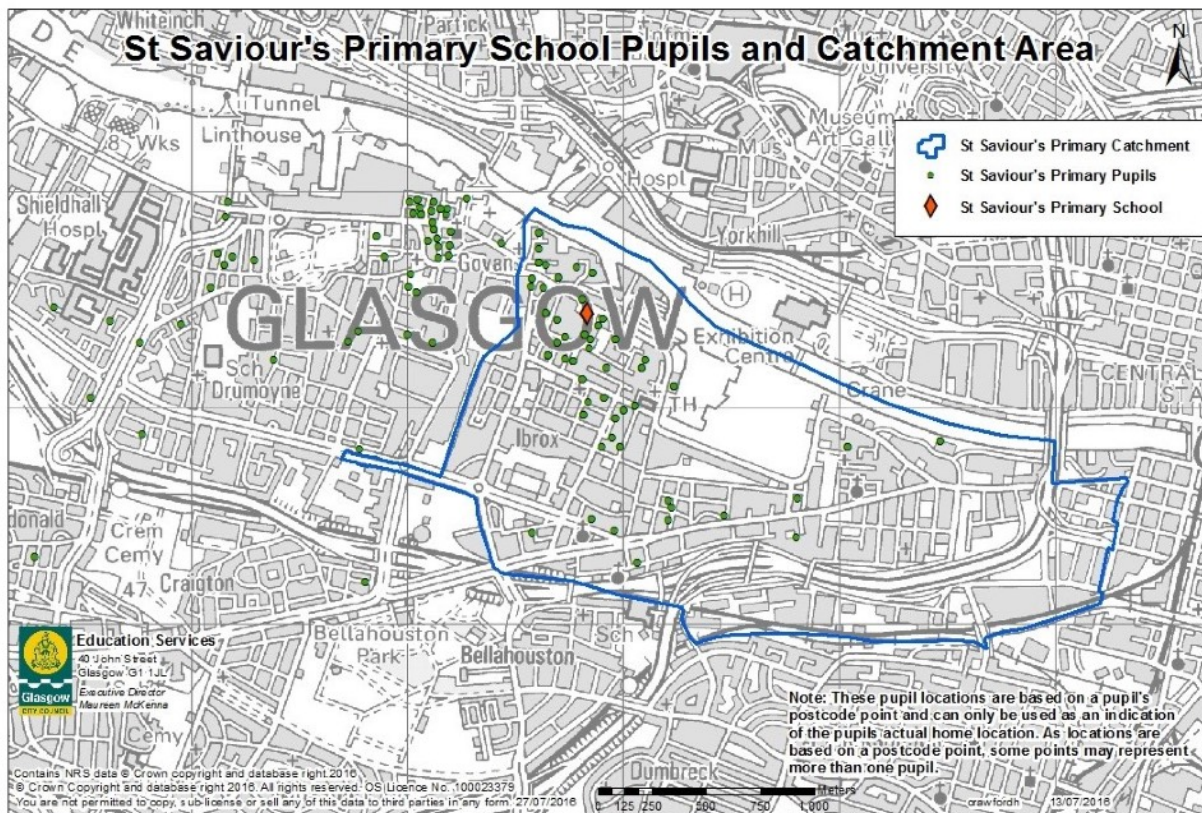
Year of construction:
2008

New build in 2008.

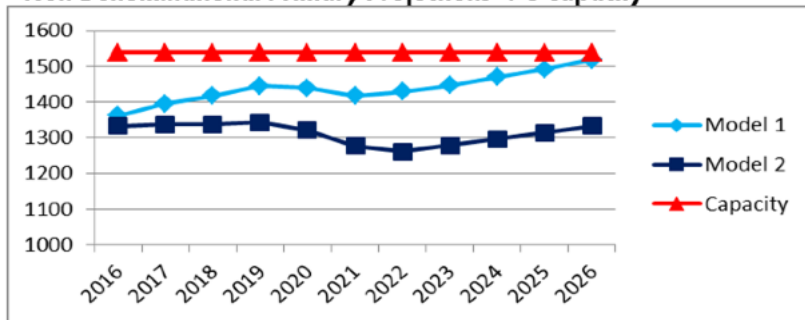
St Saviour's Primary School

Year of construction:
2010

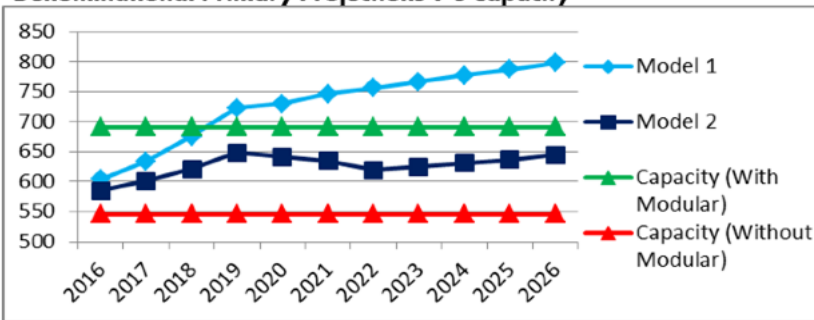
New Build in 2010.



Non-Denominational Primary Projections V's Capacity



Denominational Primary Projections V's Capacity



Non Denominational Primary

Establishment	2015	2016	2021	2026	2016	2021	2026	Capacity
	Actual Rolls	Model 1	Model 1	Model 1	Model 2	Model 2	Model 2	
Craigton Primary School	299	296	281	294	284	214	216	307
Ibrox Primary School	199	205	252	270	202	238	249	231
Lorne Street Primary School	196	204	248	284	181	119	119	307
Pirie Park Primary School	433	433	390	411	447	479	508	462
Riverside Primary School	216	224	246	259	219	227	240	231

Model 1 = These are the standard projected rolls using 2015 school census rolls as the base data.

Model 2 = These projections are based on the 2015 standard projections moderated with 2016 P1 intake data as at January 2016. These projections do not allow for placing requests in or out of schools. These are based on catchment only children.

Denominational Primary

Establishment	2015 Actual Rolls	Without Modular Accomodation						Capacity
		2016 Model 1	2021 Model 1	2026 Model 1	2016 Model 2	2021 Model 2	2026 Model 2	
St Constantine's Primary School	346	382	498	530	374	458	462	315
St Saviour's Primary School	211	222	248	268	211	177	183	231

With Modular Accomodation							Capacity
2016 Model 1	2021 Model 1	2026 Model 1	2016 Model 2	2021 Model 2	2026 Model 2	Capacity	
382	498	530	374	458	462	414	
222	248	268	211	177	183	277	

Amber = Over 80% Capacity, Red = Over 100% Capacity

All capacities have been calculated in accordance with the Scottish Government's Oct 2014 Guidance on the "Calculation of Primary School Capacity".

Key Housing Developments for Ward 5 factored into Non-Denominational Projections*

Ref	Location	Total Capacity	Total 2015 to 2022	Post 2022
4725	15 Ibroxholm Oval	70	70	0
3826	23 Cook St	302	200	102
4436	32-50 Clifford Lane	10	0	10
3786A	54 Cook St	33	0	33
3786B	54 Cook St	19	0	19
4486A	640-646 Govan Rd, Napier House	17	0	17
4486B	640-646 Govan Rd, Napier House	10	0	10
4614	74 Berryknowes Rd	5	5	0
4502	92-106 Tradeston St	43	0	43
4757	adj to 74 Berryknowes Rd	11	11	0
1402	Admiral St / Stanley St	39	0	39
4660A	Brand St/ Harvie St/ Clutha St	85	85	0
4660B	Brand St/ Harvie St/ Clutha St	20	20	0
4418	Brighton St/ Briton St	100	100	0
4740	Broomloan Court, Broomloan Rd	158	0	158
4151	Broomloan Rd/ Summertown Rd	30	30	0
3790B	Clyde Pl/ Kingston St (Centre)	282	0	282
3790C	Clyde Pl/ Kingston St (Conversion)	15	0	15
3790D	Clyde Pl/ Kingston St (East)	333	0	333
3790A	Clyde Pl/ Kingston St (West)	376	0	376
4321	Copland Rd/Fairley St/Carmichael S	154	0	154

Ref	Location	Total Capacity	Total 2015 to 2022	Post 2022
4657	Craigton Dr, Tinto Park	71	67	0
4292B	Dunsmuir St, St Saviour's PS	12	3	0
1228A	Govan Graving Docks, Govan Rd	200	0	200
1228B	Govan Graving Docks, Govan Rd	60	0	60
1228C	Govan Graving Docks, Govan Rd	40	0	40
4445	Govan Rd/ Elder St	65	0	65
4661A	Hinshelwood Dr/ Skene Rd	36	36	0
4661B	Hinshelwood Dr/ Skene Rd	116	116	0
4700	Holmfauld Rd/ Govan Rd	60	60	0
318	Middlesex St/ Portman St	17	17	0
4410	Nethan St, Hill's Trust PS	82	82	0
4009	Pacific Quay (East), Pacific Dr	146	100	46
0897A	Pacific Quay (West), Govan Rd	57	30	27
4027	Paterson St/ Wallace St/ West St/ rear 196 Berryknowes Rd	191	0	191
1270		63	35	16
4411A	Stag St	15	0	15
4411B	Stag St	15	0	15
4428B	Vicarfield St, Cartvale School	20	2	0
0531A	Water Row	50	0	50
0531B	Water Row	25	0	25
0531C	Water Row	25	0	25

ESTABLISHMENT	Total Projected housing
Craigton Primary School	78
Ibrox Primary School	177
Lorne Street Primary School	285
Pirie Park Primary School	69
Riverside Primary School	243

*Projected housing numbers are calculated taking into consideration the housing developments as listed above split between the relevant catchment areas. We subsequently split the housing numbers 60%-40% to take into account the Non-Denominational and Denominational split and then a further 60%-40% to account for the Primary and Secondary sector split. Housing developments that fall into shared catchment areas are shared between the appropriate catchments as applicable. Please note that the figures noted above are the projected number of houses, not the projected number of pupils. Please also note that depending on the location of the housing development and the shared catchment it falls into, some housing may have been allocated to schools out with the ward

Draft housing data was supplied by Development & Regeneration Services in December 2015 and may be subject to change.

Key Housing Developments for Ward 5 factored into Denominational Projections*

Ref	Location	Total Capacity	Total 2015 to 2022	Post 2022
4725	15 Ibroxholm Oval	70	70	0
4436	32-50 Clifford Lane	10	0	10
4486A	640-646 Govan Rd, Napier House	17	0	17
4486B	640-646 Govan Rd, Napier House	10	0	10
1402	Admiral St / Stanley St	39	0	39
4660A	Brand St/ Harvie St/ Clutha St	85	85	0
4660B	Brand St/ Harvie St/ Clutha St	20	20	0
4418	Brighton St/ Briton St	100	100	0
4151	Broomloan Rd/ Summertown Rd	30	30	0
4321	Copland Rd/Fairley St/Carmichael S	154	0	154
4657	Craigton Dr, Tinto Park	71	67	0
4292B	Dunsmuir St, St Saviour's PS	12	3	0
1228A	Govan Graving Docks, Govan Rd	200	0	200
1228B	Govan Graving Docks, Govan Rd	60	0	60
1228C	Govan Graving Docks, Govan Rd	40	0	40

Ref	Location	Total Capacity	Total 2015 to 2022	Post 2022
4445	Govan Rd/ Elder St	65	0	65
4661A	Hinshelwood Dr/ Skene Rd	36	36	0
4661B	Hinshelwood Dr/ Skene Rd	116	116	0
4700	Holmfauld Rd/ Govan Rd	60	60	0
318	Middlesex St/ Portman St	17	17	0
4410	Nethan St, Hill's Trust PS	82	82	0
4009	Pacific Quay (East), Pacific Dr	146	100	46
0897A	Pacific Quay (West), Govan Rd	57	30	27
4411A	Stag St	15	0	15
4411B	Stag St	15	0	15
4428B	Vicarfield St, Cartvale School	20	2	0
0531A	Water Row	50	0	50
0531B	Water Row	25	0	25
0531C	Water Row	25	0	25

ESTABLISHMENT	Total Projected housing
St. Constantine's Primary School	90
St. Saviour's Primary School	298

*Projected housing numbers are calculated taking into consideration the housing developments as listed above split between the relevant catchment areas. We subsequently split the housing numbers 60%-40% to take into account the Non-Denominational and Denominational split and then a further 60%-40% to account for the Primary and Secondary sector split. Housing developments that fall into shared catchment areas are shared between the appropriate catchments as applicable. Please note that the figures noted above are the projected number of houses, not the projected number of pupils. Please also note that depending on the location of the housing development and the shared catchment it falls into, some housing may have been allocated to schools out with the ward

Draft housing data was supplied by Development & Regeneration Services in December 2015 and may be subject to change.



www.glasgow.gov.uk
